

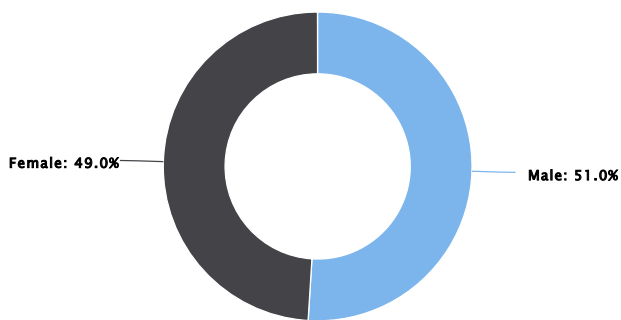
# LARAMIE COUNTY

## Total Population

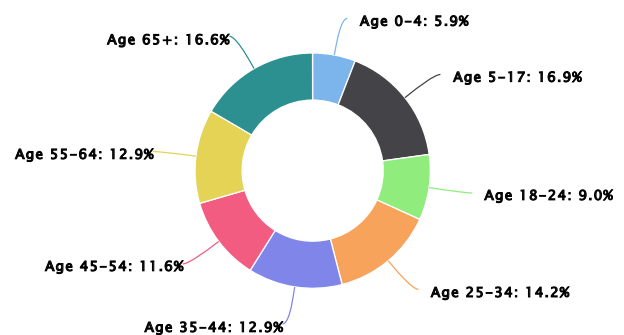
A total of 100,316 people live in the 2,685.86 square mile report area defined for this assessment according to the U.S. Census Bureau American Community Survey 2018-22 5-year estimates. The population density for this area, estimated at 37 persons per square mile, is less than the national average population density of 94 persons per square mile.

Report Area	Total Population	Total Land Area (Square Miles)	Population Density (Per Square Mile)
Laramie County, WY	100,316	2,685.86	37
Wyoming	577,929	97,088.76	6
United States	331,097,593	3,533,269.34	94

Total Population by Gender  
Laramie County, WY

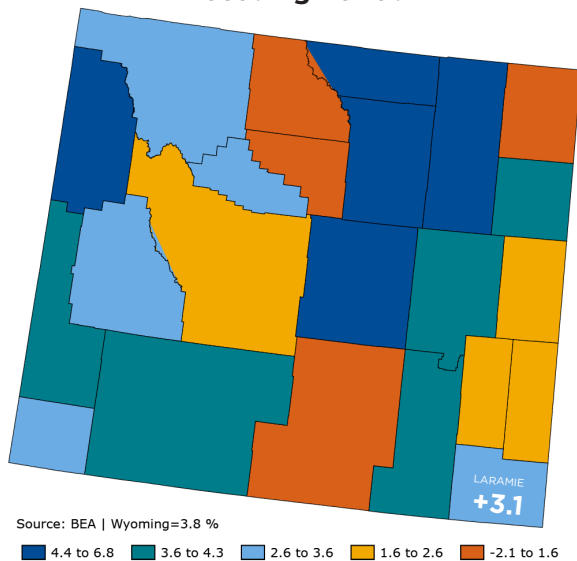


Total Population by Age Groups, Total  
Laramie County, WY




Excerpt from the 2024 Community Action Partnership Report. To view the full report, click [HERE](#).

## Employment 2021 - 2022, % Change From Preceding Period



Top Needs Identified in CNA:

- HOUSING
- MENTAL HEALTH
- TRANSPORTATION



Living wage calculation  
from MIT



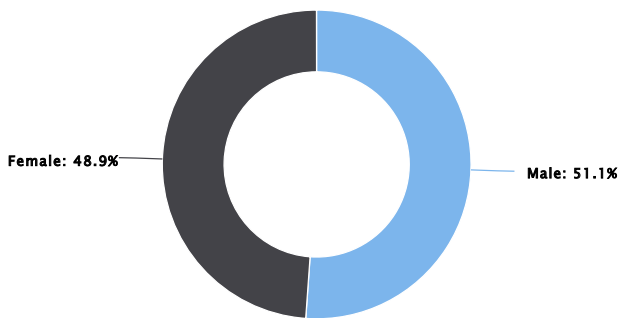
# PLATTE COUNTY

## Total Population

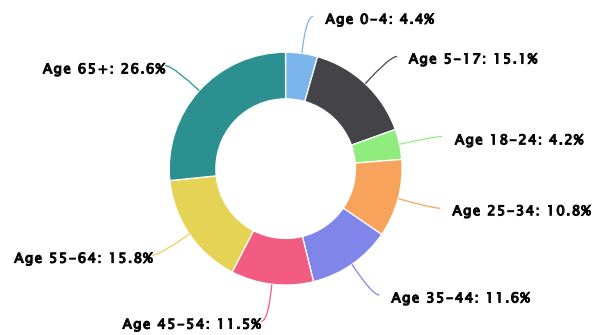
A total of 8,618 people live in the 2,081.46 square mile report area defined for this assessment according to the U.S. Census Bureau American Community Survey 2018-22 5-year estimates. The population density for this area, estimated at 4 persons per square mile, is less than the national average population density of 94 persons per square mile.

Report Area	Total Population	Total Land Area (Square Miles)	Population Density (Per Square Mile)
Platte County, WY	8,618	2,081.46	4
Wyoming	577,929	97,088.76	6
United States	331,097,593	3,533,269.34	94

Total Population by Gender  
Platte County, WY

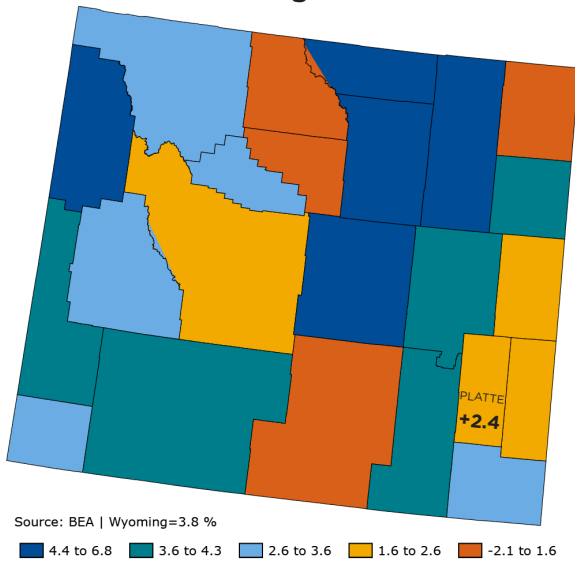


Total Population by Age Groups, Total  
Platte County, WY



Excerpt from the 2024 Community Action Partnership Report. To view the full report, click [HERE](#).

## Employment 2021 - 2022, % Change From Preceding Period




Top Needs Identified in CNA:

**INCOME AND ASSETS**

**EMPLOYMENT**

**HOUSING**



Living wage calculation from MIT

