

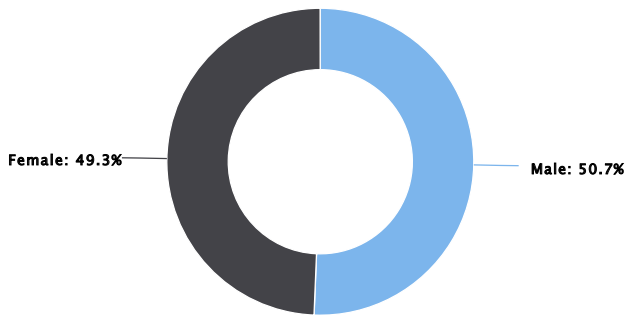
FREMONT COUNTY

Total Population

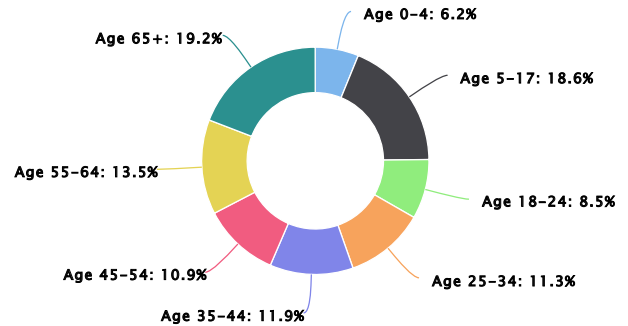
A total of 39,402 people live in the 9,183.59 square mile report area defined for this assessment according to the U.S. Census Bureau American Community Survey 2018-22 5-year estimates. The population density for this area, estimated at 4 persons per square mile, is less than the national average population density of 94 persons per square mile.

Report Area	Total Population	Total Land Area (Square Miles)	Population Density (Per Square Mile)
Fremont County, WY	39,402	9,183.59	4
Wyoming	577,929	97,088.76	6
United States	331,097,593	3,533,269.34	94

Total Population by Gender
Fremont County, WY

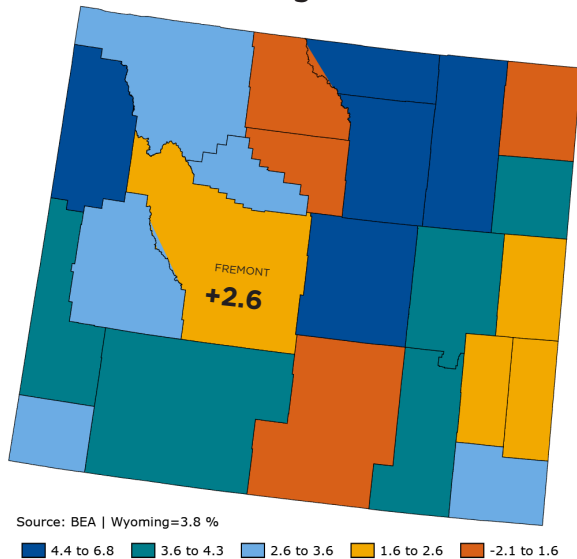


Total Population by Age Groups, Total
Fremont County, WY



Excerpt from the 2024 Community Action Partnership Report. To view the full report, click [HERE](#).

Employment 2021 - 2022, % Change From Preceding Period




Top Needs Identified in CNA:

EMERGENCY SERVICES

SELF-SUFFICIENCY

TRANSPORTATION



Living wage calculation from MIT

