

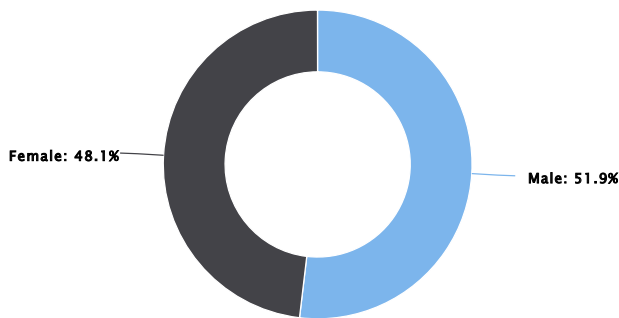
TETON COUNTY

Total Population

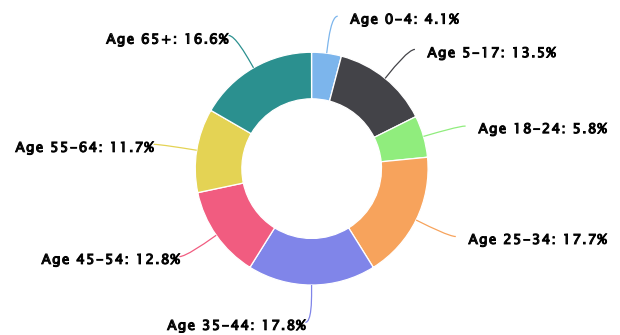
A total of 23,346 people live in the 3,996.85 square mile report area defined for this assessment according to the U.S. Census Bureau American Community Survey 2018-22 5-year estimates. The population density for this area, estimated at 6 persons per square mile, is less than the national average population density of 94 persons per square mile.

Report Area	Total Population	Total Land Area (Square Miles)	Population Density (Per Square Mile)
Teton County, WY	23,346	3,996.85	6
Wyoming	577,929	97,088.76	6
United States	331,097,593	3,533,269.34	94

Total Population by Gender
Teton County, WY

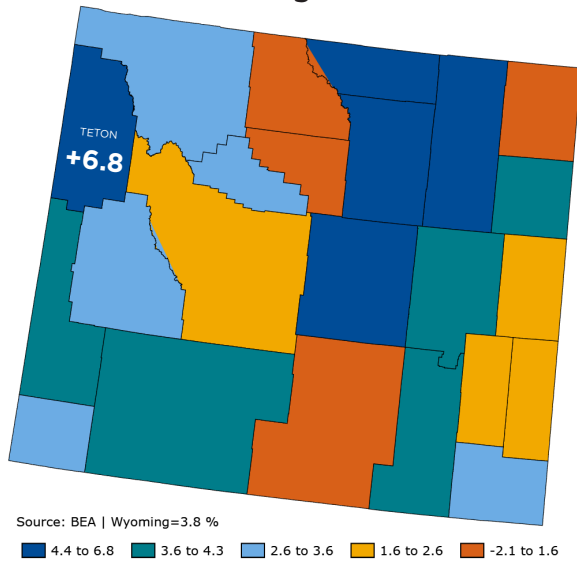


Total Population by Age Groups, Total
Teton County, WY




Excerpt from the 2024 Community Action Partnership Report. To view the full report, click [HERE](#).

Employment 2021 - 2022, % Change From Preceding Period



Top Needs Identified in CNA:

- HOUSING
- INCOME INEQUALITY (SDOH)
- ACCESS TO HEALTHCARE



Living wage calculation from MIT



Prepared for One22 by