

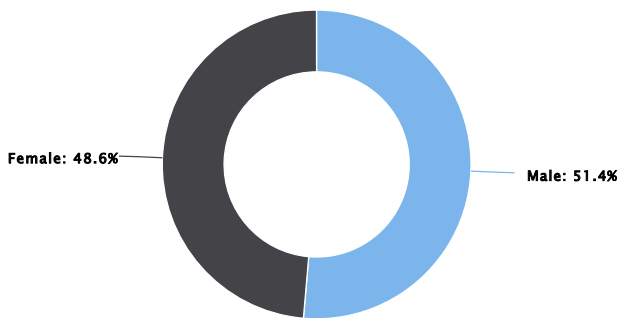
BIG HORN COUNTY

Total Population

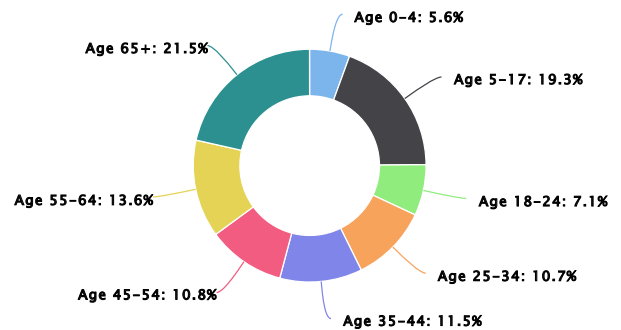
A total of 11,690 people live in the 3,136.96 square mile report area defined for this assessment according to the U.S. Census Bureau American Community Survey 2018-22 5-year estimates. The population density for this area, estimated at 4 persons per square mile, is less than the national average population density of 94 persons per square mile.

| Report Area | Total Population | Total Land Area (Square Miles) | Population Density (Per Square Mile) |
|---------------------|------------------|--------------------------------|--------------------------------------|
| Big Horn County, WY | 11,690 | 3,136.96 | 4 |
| Wyoming | 577,929 | 97,088.76 | 6 |
| United States | 331,097,593 | 3,533,269.34 | 94 |

Total Population by Gender
Big Horn County, WY

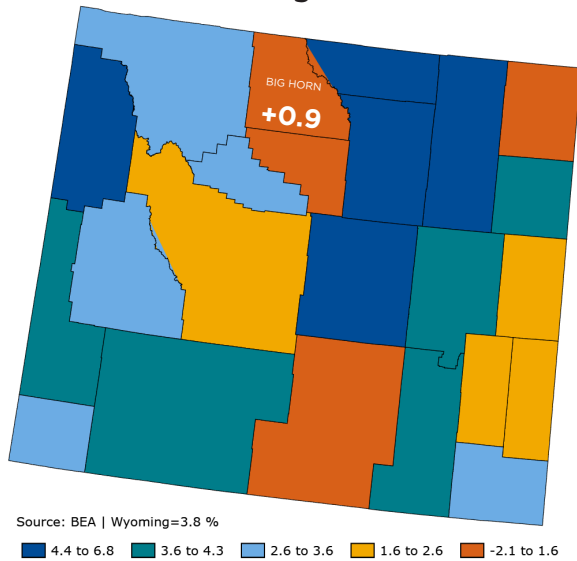


Total Population by Age Groups, Total
Big Horn County, WY



Excerpt from the 2024 Community Action Partnership Report. To view the full report, click [HERE](#).

Employment 2021 - 2022, % Change From Preceding Period




Top Needs Identified in CNA:

HOUSING ASSISTANCE (RENT, DEPOSIT, AND UTILITIES)

EMERGENCY ASSISTANCE

HEALTH (SOCIAL, BEHAVIORAL)



Living wage calculation from MIT

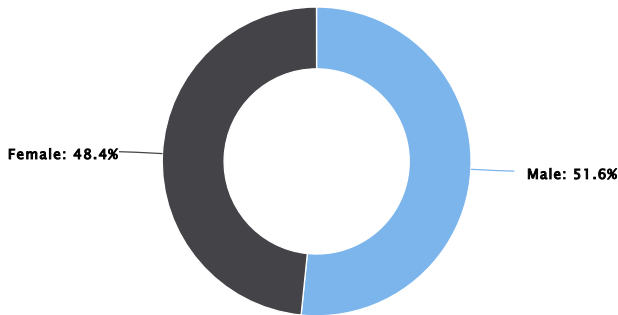
JOHNSON COUNTY

Total Population

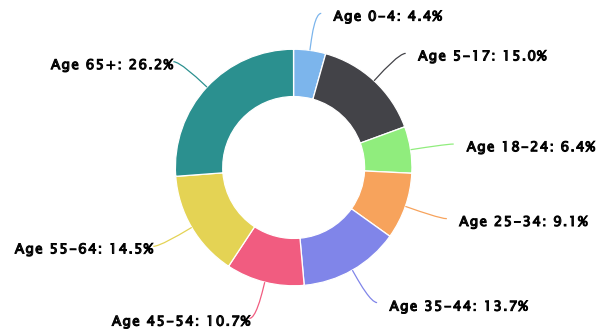
A total of 8,536 people live in the 4,154.15 square mile report area defined for this assessment according to the U.S. Census Bureau American Community Survey 2018-22 5-year estimates. The population density for this area, estimated at 2 persons per square mile, is less than the national average population density of 94 persons per square mile.

| Report Area | Total Population | Total Land Area (Square Miles) | Population Density (Per Square Mile) |
|--------------------|------------------|--------------------------------|--------------------------------------|
| Johnson County, WY | 8,536 | 4,154.15 | 2 |
| Wyoming | 577,929 | 97,088.76 | 6 |
| United States | 331,097,593 | 3,533,269.34 | 94 |

Total Population by Gender
Johnson County, WY

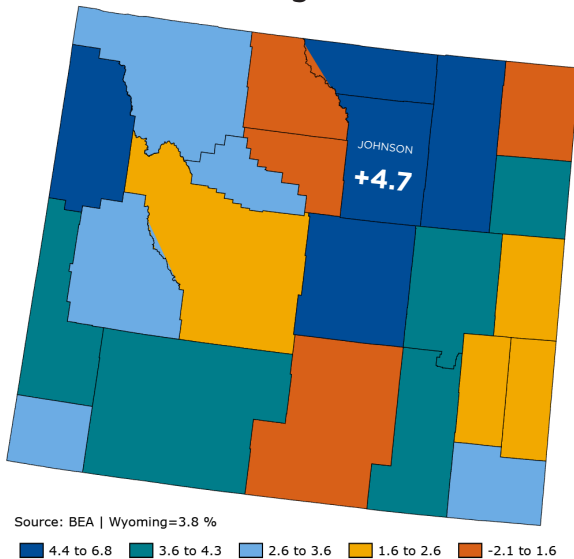


Total Population by Age Groups, Total
Johnson County, WY




Excerpt from the 2024 Community Action Partnership Report. To view the full report, click [HERE](#).

Employment 2021 - 2022, % Change From Preceding Period



Top Needs Identified in CNA:

- HOUSING
- EMPLOYMENT
- SUPPORT SERVICES



Living wage calculation from MIT



Prepared for Sheridan County Tripartite Board by

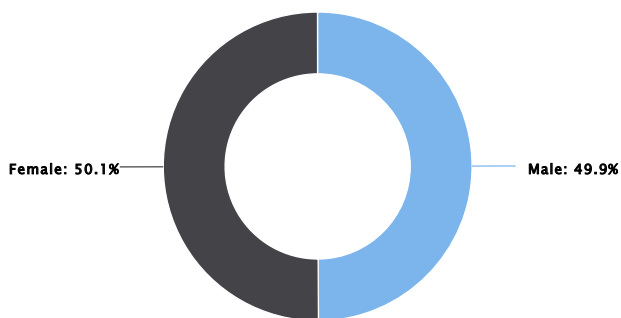
SHERIDAN COUNTY

Total Population

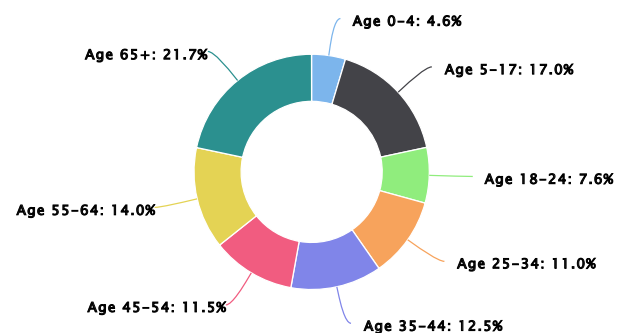
A total of 31,176 people live in the 2,523.36 square mile report area defined for this assessment according to the U.S. Census Bureau American Community Survey 2018-22 5-year estimates. The population density for this area, estimated at 12 persons per square mile, is less than the national average population density of 94 persons per square mile.

| Report Area | Total Population | Total Land Area (Square Miles) | Population Density (Per Square Mile) |
|---------------------|------------------|--------------------------------|--------------------------------------|
| Sheridan County, WY | 31,176 | 2,523.36 | 12 |
| Wyoming | 577,929 | 97,088.76 | 6 |
| United States | 331,097,593 | 3,533,269.34 | 94 |

Total Population by Gender
Sheridan County, WY

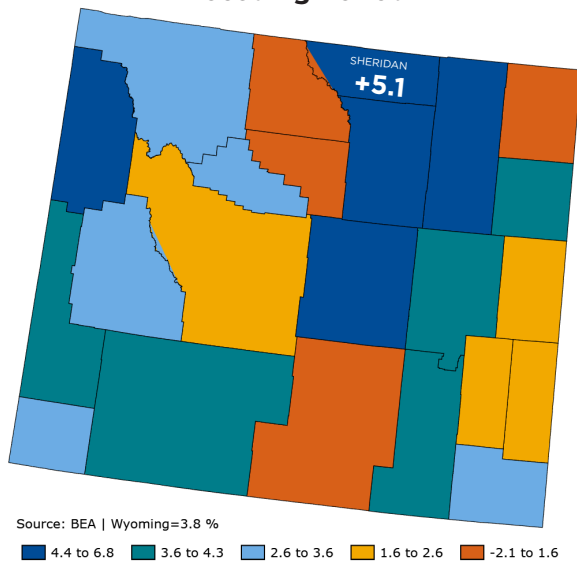


Total Population by Age Groups, Total
Sheridan County, WY



Excerpt from the 2024 Community Action Partnership Report. To view the full report, click [HERE](#).

Employment 2021 - 2022, % Change From Preceding Period




Top Needs Identified in CNA:

MENTAL HEALTH SERVICES

AFFORDABLE HOUSING

SUBSTANCE ABUSE TREATMENT & PREVENTION



Living wage calculation
from MIT