

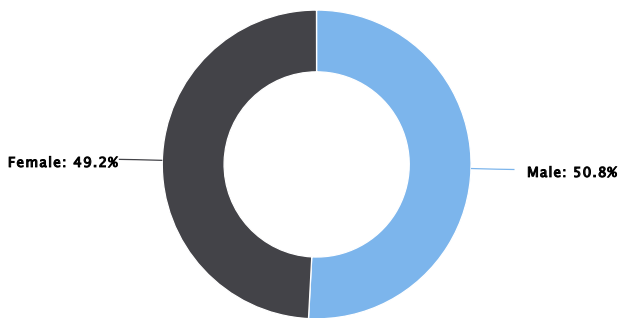
UINTA COUNTY

Total Population

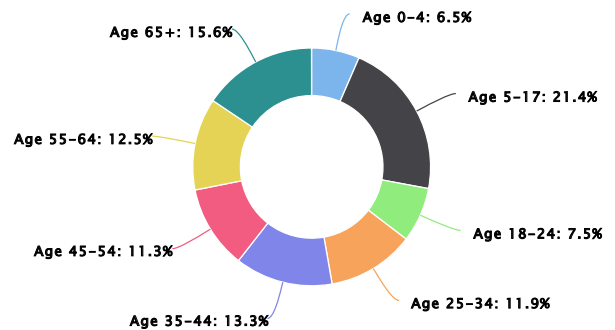
A total of 20,546 people live in the 2,081.72 square mile report area defined for this assessment according to the U.S. Census Bureau American Community Survey 2018-22 5-year estimates. The population density for this area, estimated at 10 persons per square mile, is less than the national average population density of 94 persons per square mile.

Report Area	Total Population	Total Land Area (Square Miles)	Population Density (Per Square Mile)
Uinta County, WY	20,546	2,081.72	10
Wyoming	577,929	97,088.76	6
United States	331,097,593	3,533,269.34	94

Total Population by Gender
Uinta County, WY

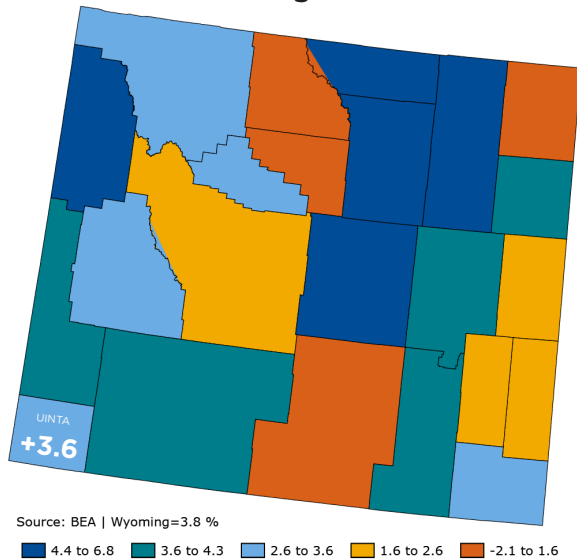


Total Population by Age Groups, Total
Uinta County, WY



Excerpt from the 2024 Community Action Partnership Report. To view the full report, click [HERE](#).

Employment 2021 - 2022, % Change From Preceding Period




Top Needs Identified in CNA:

HEALTHCARE

EDUCATION

HOUSING



Living wage calculation from MIT