

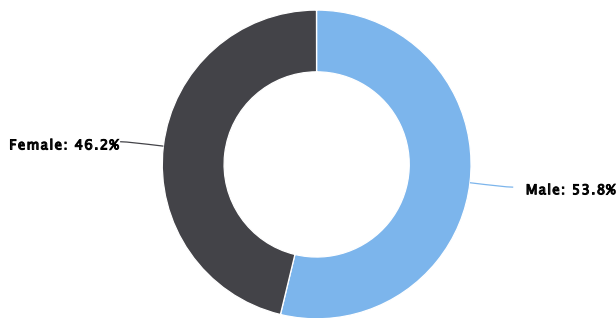
# CARBON COUNTY

## Total Population

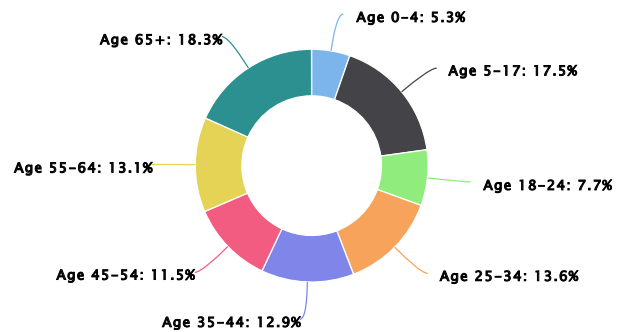
A total of 14,609 people live in the 7,897.80 square mile report area defined for this assessment according to the U.S. Census Bureau American Community Survey 2018-22 5-year estimates. The population density for this area, estimated at 2 persons per square mile, is less than the national average population density of 94 persons per square mile.

Report Area	Total Population	Total Land Area (Square Miles)	Population Density (Per Square Mile)
Carbon County, WY	14,609	7,897.80	2
Wyoming	577,929	97,088.76	6
United States	331,097,593	3,533,269.34	94

Total Population by Gender  
Carbon County, WY

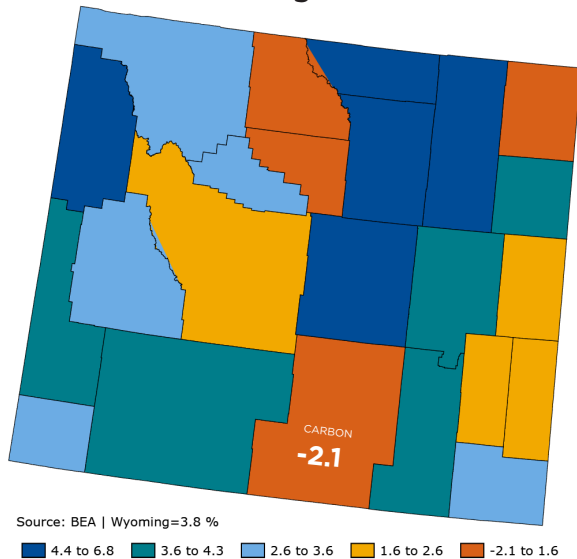


Total Population by Age Groups, Total  
Carbon County, WY



Excerpt from the 2024 Community Action Partnership Report. To view the full report, click [HERE](#).

## Employment 2021 - 2022, % Change From Preceding Period




Top Needs Identified in CNA:

**FOOD ASSISTANCE**

**RELIABLE TRANSPORTATION & MONEY FOR GAS**

**EMPLOYMENT OPPORTUNITIES (LIVABLE WAGE);  
NEED JOB TRAINING/EDUCATION**



Living wage calculation  
from MIT

Prepared for WYO Help by



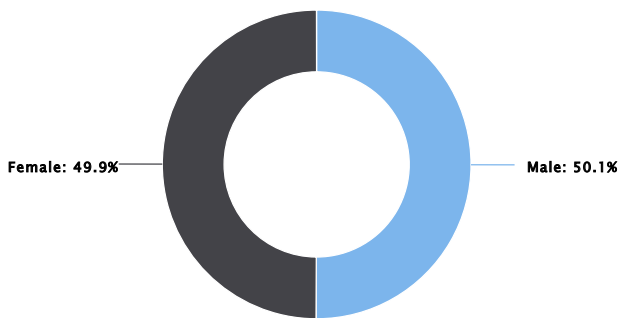
# CROOK COUNTY

## Total Population

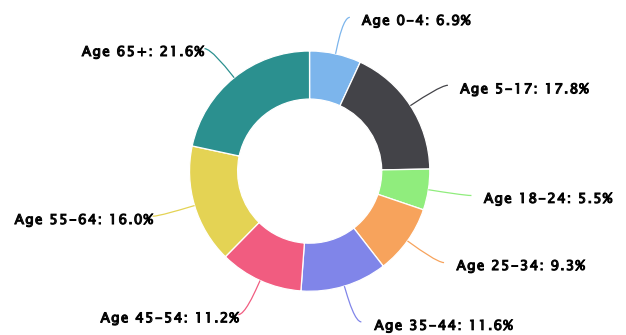
A total of 7,258 people live in the 2,854.48 square mile report area defined for this assessment according to the U.S. Census Bureau American Community Survey 2018-22 5-year estimates. The population density for this area, estimated at 3 persons per square mile, is less than the national average population density of 94 persons per square mile.

Report Area	Total Population	Total Land Area (Square Miles)	Population Density (Per Square Mile)
Crook County, WY	7,258	2,854.48	3
Wyoming	577,929	97,088.76	6
United States	331,097,593	3,533,269.34	94

Total Population by Gender  
Crook County, WY

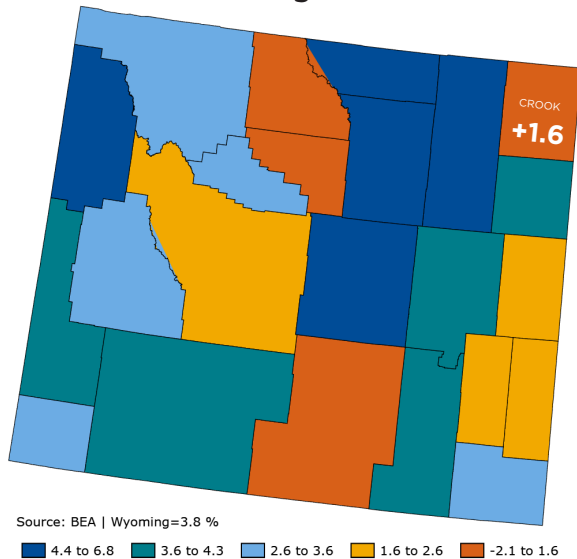


Total Population by Age Groups, Total  
Crook County, WY




Excerpt from the 2024 Community Action Partnership Report. To view the full report, click [HERE](#).

## Employment 2021 - 2022, % Change From Preceding Period



Top Needs Identified in CNA:

- FOOD ASSISTANCE; MONEY FOR GAS
- EMPLOYMENT OPPORTUNITIES (LIVABLE WAGE)
- MENTAL HEALTH SERVICES & MEDICAL SERVICES



Living wage calculation from MIT

Prepared for WYO Help by



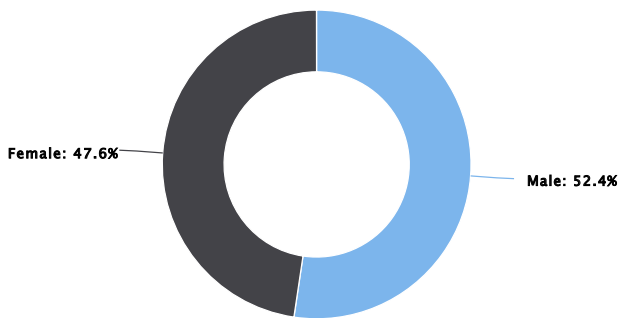
# GOSHEN COUNTY

## Total Population

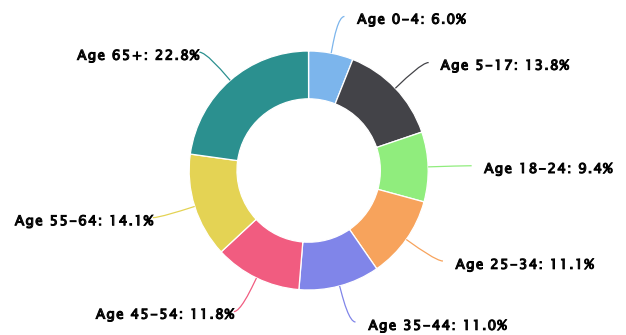
A total of 12,592 people live in the 2,225.61 square mile report area defined for this assessment according to the U.S. Census Bureau American Community Survey 2018-22 5-year estimates. The population density for this area, estimated at 6 persons per square mile, is less than the national average population density of 94 persons per square mile.

Report Area	Total Population	Total Land Area (Square Miles)	Population Density (Per Square Mile)
Goshen County, WY	12,592	2,225.61	6
Wyoming	577,929	97,088.76	6
United States	331,097,593	3,533,269.34	94

Total Population by Gender  
Goshen County, WY

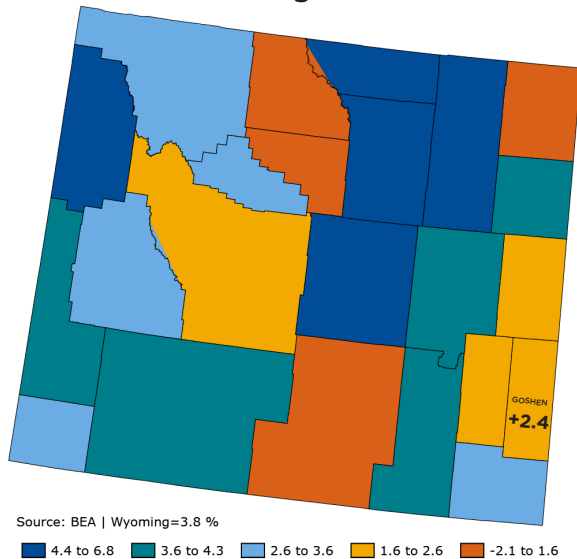


Total Population by Age Groups, Total  
Goshen County, WY



Excerpt from the 2024 Community Action Partnership Report. To view the full report, click [HERE](#).

## Employment 2021 - 2022, % Change From Preceding Period




Top Needs Identified in CNA:

**EMPLOYMENT OPPORTUNITIES**

**GENERATIONAL POVERTY & THE CLIFF EFFECT**

**YOUTH SERVICES**



Living wage calculation from MIT

Prepared for WYO Help by



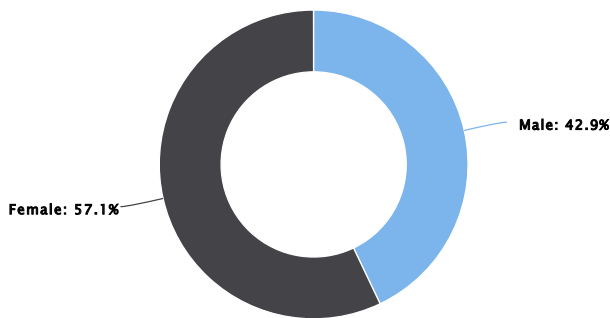
# NIOBRARA COUNTY

## Total Population

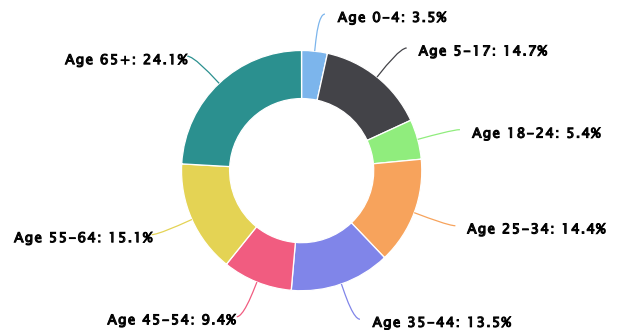
A total of 2,460 people live in the 2,626.03 square mile report area defined for this assessment according to the U.S. Census Bureau American Community Survey 2018-22 5-year estimates. The population density for this area, estimated at 1 persons per square mile, is less than the national average population density of 94 persons per square mile.

Report Area	Total Population	Total Land Area (Square Miles)	Population Density (Per Square Mile)
Niobrara County, WY	2,460	2,626.03	1
Wyoming	577,929	97,088.76	6
United States	331,097,593	3,533,269.34	94

Total Population by Gender  
Niobrara County, WY

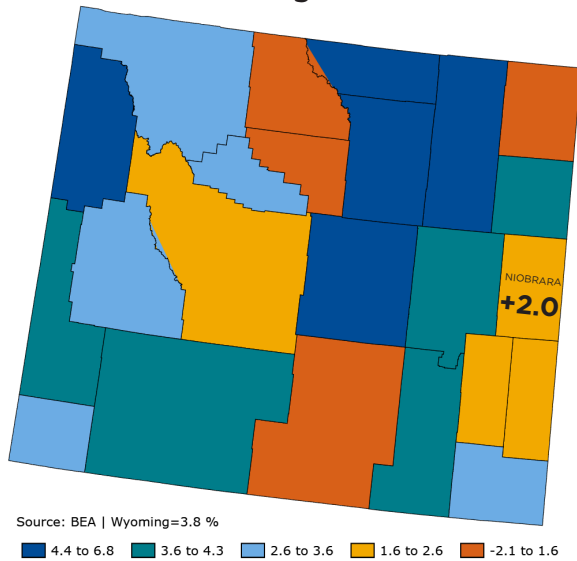


Total Population by Age Groups, Total  
Niobrara County, WY



Excerpt from the 2024 Community Action Partnership Report. To view the full report, click [HERE](#).

## Employment 2021 - 2022, % Change From Preceding Period



Top Needs Identified in CNA:

**CHILDCARE**

**HOUSING**

**JOB OPPORTUNITIES**



Living wage calculation from MIT

Prepared for WYO Help by



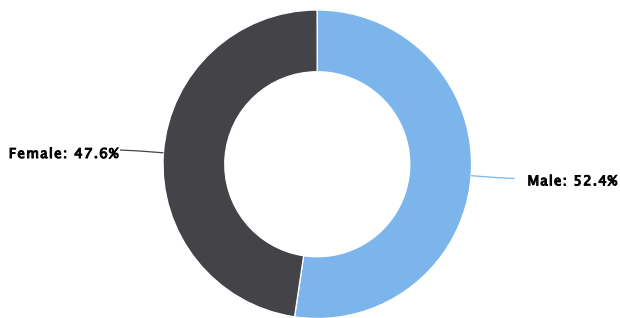
# WASHAKIE COUNTY

## Total Population

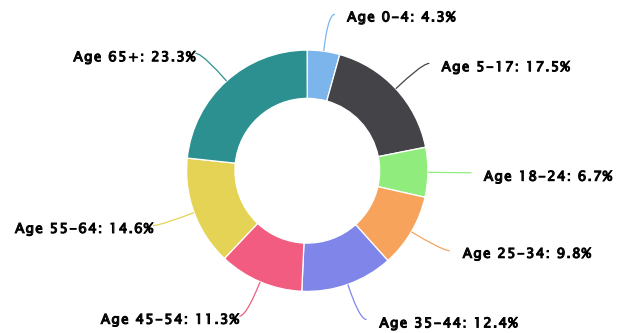
A total of 7,725 people live in the 2,238.68 square mile report area defined for this assessment according to the U.S. Census Bureau American Community Survey 2018-22 5-year estimates. The population density for this area, estimated at 3 persons per square mile, is less than the national average population density of 94 persons per square mile.

Report Area	Total Population	Total Land Area (Square Miles)	Population Density (Per Square Mile)
Washakie County, WY	7,725	2,238.68	3
Wyoming	577,929	97,088.76	6
United States	331,097,593	3,533,269.34	94

Total Population by Gender  
Washakie County, WY

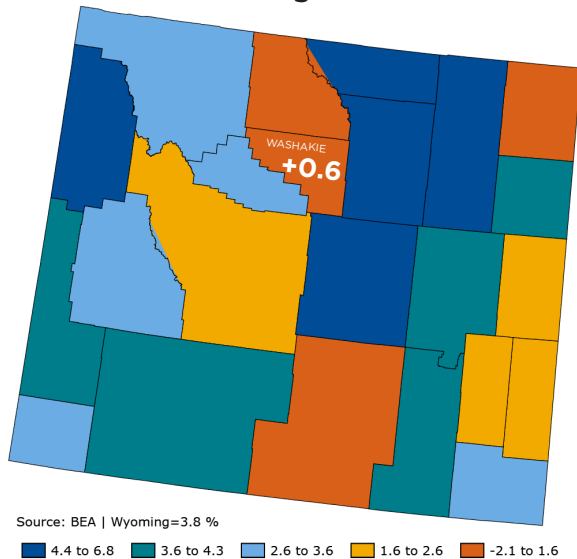


Total Population by Age Groups, Total  
Washakie County, WY



Excerpt from the 2024 Community Action Partnership Report. To view the full report, click [HERE](#).

## Employment 2021 - 2022, % Change From Preceding Period




Top Needs Identified in CNA:

**HOUSING ASSISTANCE (RENT, DEPOSIT, AND UTILITIES)**

**EMERGENCY ASSISTANCE**

**HEALTH (SOCIAL, BEHAVIORAL)**



Living wage calculation from MIT

Prepared for WYO Help by



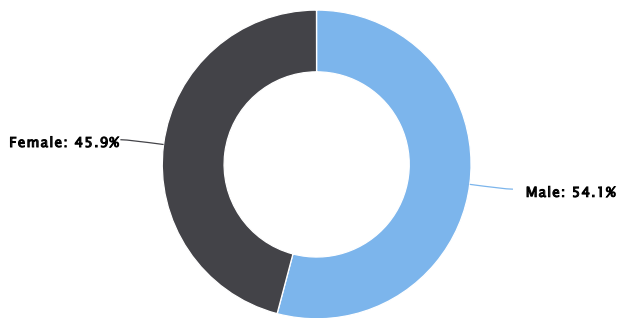
# WESTON COUNTY

## Total Population

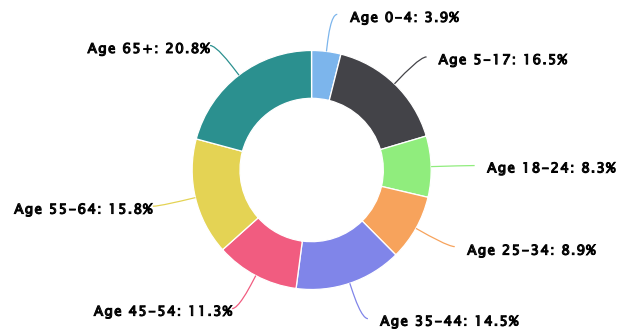
A total of 6,870 people live in the 2,398.01 square mile report area defined for this assessment according to the U.S. Census Bureau American Community Survey 2018-22 5-year estimates. The population density for this area, estimated at 3 persons per square mile, is less than the national average population density of 94 persons per square mile.

Report Area	Total Population	Total Land Area (Square Miles)	Population Density (Per Square Mile)
Weston County, WY	6,870	2,398.01	3
Wyoming	577,929	97,088.76	6
United States	331,097,593	3,533,269.34	94

Total Population by Gender  
Weston County, WY

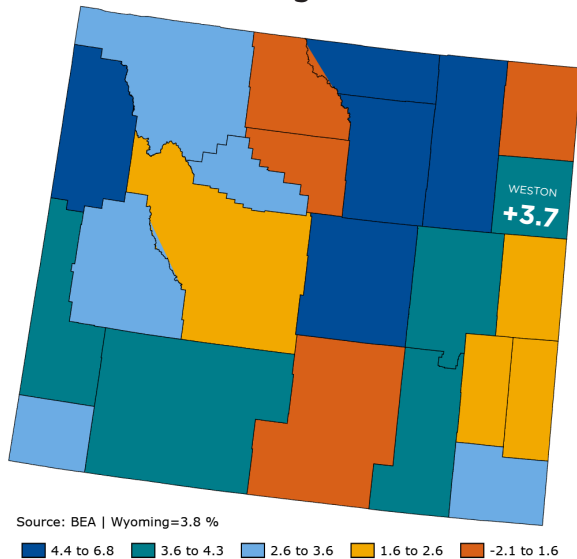


Total Population by Age Groups, Total  
Weston County, WY




Excerpt from the 2024 Community Action Partnership Report. To view the full report, click [HERE](#).

## Employment 2021 - 2022, % Change From Preceding Period



Top Needs Identified in CNA:

- HOUSING
- FOOD INSECURITY; MONEY FOR GAS
- JOB OPPORTUNITIES (LIVABLE WAGE)



Living wage calculation from MIT



Prepared for WYO Help by